

A417 Missing Link
TR010056

2.7b Traffic Regulations Measures Clearways and Prohibitions (Rev 2)

Planning Act 2008

APFP Regulation 5(2)(o)
Infrastructure Planning (Applications: Prescribed Forms and
Procedure) Regulations 2009

Volume 2

February 2022

Infrastructure Planning

Planning Act 2008

**The Infrastructure Planning
(Applications: Prescribed Forms
and Procedure) Regulations 2009**

A417 Missing Link

Development Consent Order 202[x]

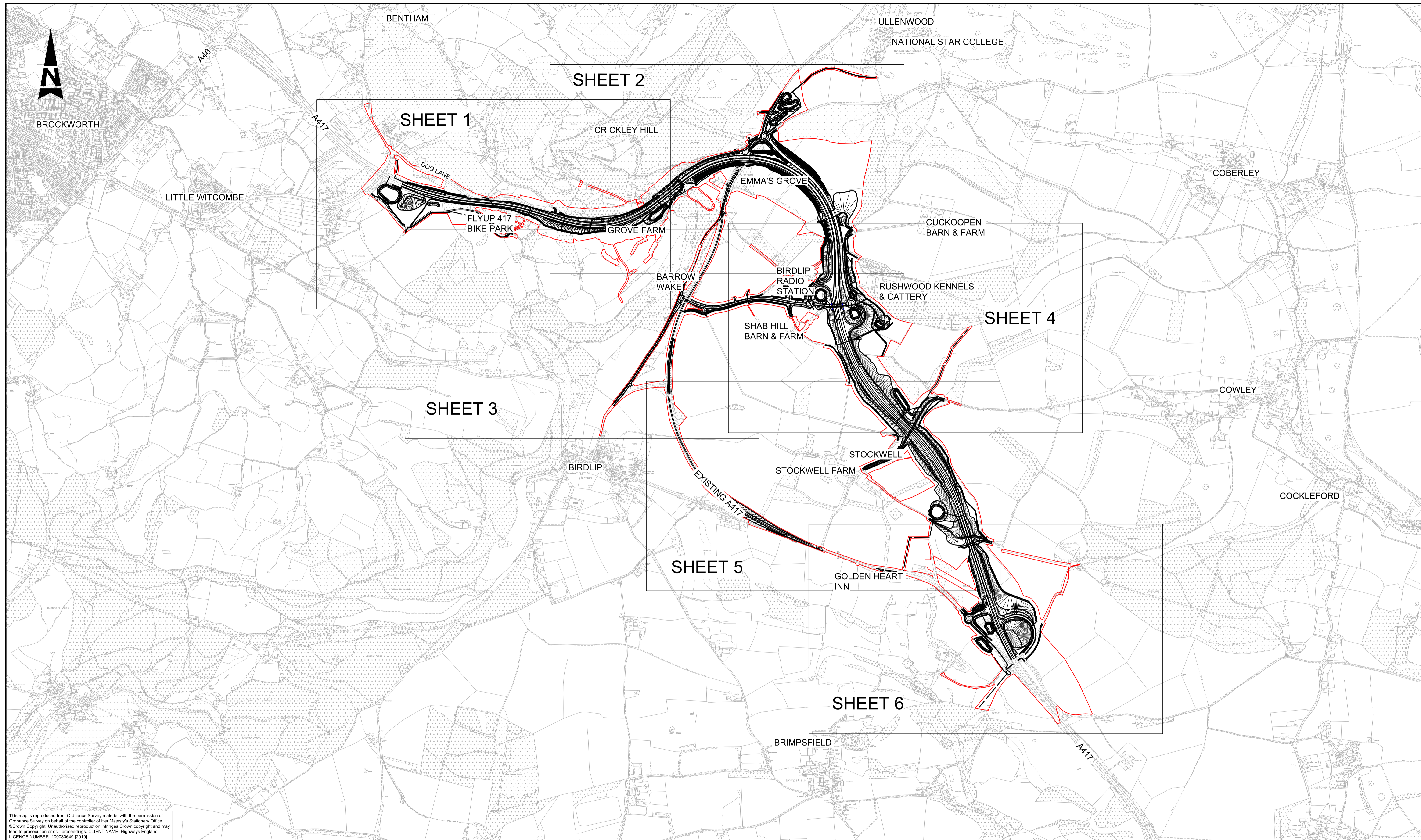
2.7b Traffic Regulations Measures - Clearways and Prohibitions

Regulation Number:	5(2)(o)
Planning Inspectorate Scheme Reference	TR010056
Application Document Reference	2.7b
Author:	A417 Missing Link

Version	Date	Status of Version
C01	May 2021	Application Submission
C02	October 2021	Procedural Deadline A
C02	February 2022	Deadline 4

Contents

1. 2.7b Traffic Regulations Measures APFP Regulations 5(2)(o) Clearways and Prohibitions Key Plan (C02)
2. 2.7b Traffic Regulations Measures APFP Regulations 5(2)(o) Clearways and Prohibitions Sheet 1 of 6 (C01)
3. 2.7b Traffic Regulations Measures APFP Regulations 5(2)(o) Clearways and Prohibitions Sheet 2 of 6 (C02)
4. 2.7b Traffic Regulations Measures APFP Regulations 5(2)(o) Clearways and Prohibitions Sheet 3 of 6 (C01)
5. 2.7b Traffic Regulations Measures APFP Regulations 5(2)(o) Clearways and Prohibitions - Sheet 4 of 6 (C01)
6. 2.7b Traffic Regulations Measures APFP Regulations 5(2)(o) Clearways and Prohibitions Sheet 5 of 6 (C01)
7. 2.7b Traffic Regulations Measures APFP Regulations 5(2)(o) Clearways and Prohibitions Sheet 6 of 6 (C01)



This map is reproduced from Ordnance Survey material with the permission of Ordnance Survey on behalf of the controller of Her Majesty's Stationery Office. © Crown Copyright. Unauthorised reproduction infringes Crown copyright and may lead to prosecution or civil proceedings. CLIENT NAME: Highways England LICENCE NUMBER: 100030649 (2019)

NOTES
1. ALL DIMENSIONS ARE IN METRES UNLESS NOTED OTHERWISE.



LEGEND
— DEVELOPMENT CONSENT ORDER BOUNDARY

Rev.	Date	Description	By	Chk'd	App'd	Auth'd
C02	20/10/21	PROCEDURAL DEADLINE A	ES	DA	DB	YB

Suitability	Drawing Status
A3	STAGE COMPLETED

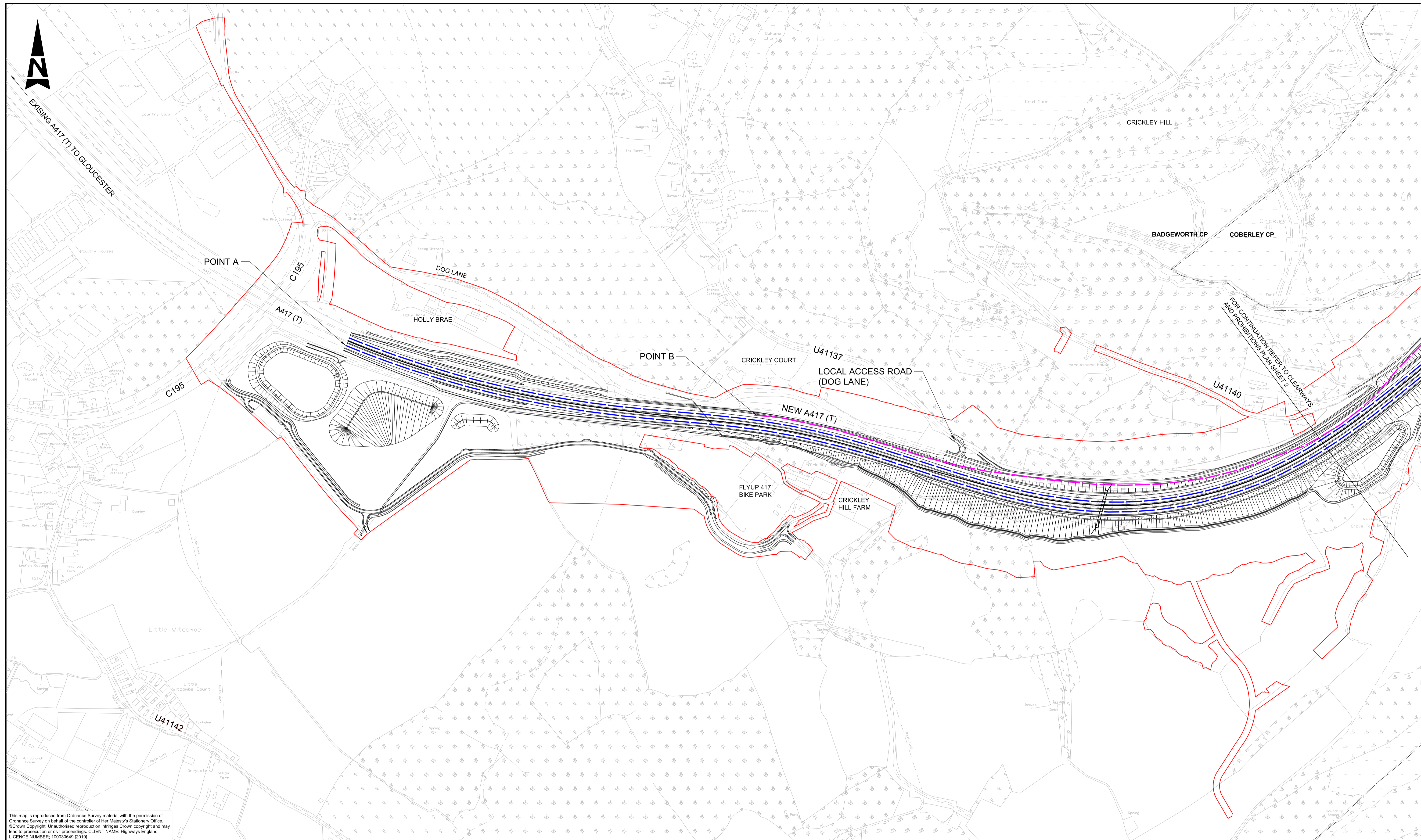
Project Title
A417 MISSING LINK

Drawing Title
**TRAFFIC REGULATION MEASURES
APFP REGULATIONS 5(2)(o)
CLEARWAYS AND PROHIBITIONS - KEY PLAN
APPLICATION NUMBER: TR010056**

Scale	By	Checked	Approved	Authorised
1:10000	ES	DA	DB	YB
Original Size	Date	Date	Date	Date
A1	20/10/21	20/10/21	20/10/21	20/10/21



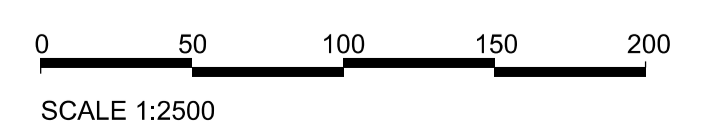
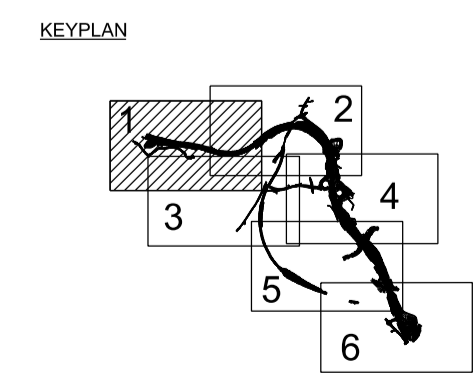
Drawing Number	HE PIN	Originator	Volume	Revision
HE551505 - ARP	LSI	-DR - ZL	-000717	C02
X_XX_XXXX_X				
Location	Type	Role	Number	



This map is reproduced from Ordnance Survey material with the permission of Ordnance Survey on behalf of the controller of Her Majesty's Stationery Office. © Crown Copyright. Unauthorised reproduction infringes Crown copyright and may lead to prosecution or civil proceedings. CLIENT NAME: Highways England LICENCE NUMBER: 100030649 (2019)

- NOTES**
1. ALL DIMENSIONS ARE IN METRES UNLESS NOTED OTHERWISE.
 2. POINTS REFER TO SCHEDULE 3 PART 6 & 7 OF THE DRAFT DEVELOPMENT CONSENT ORDER

- LEGEND:**
- PRELIMINARY SCHEME DESIGN
 - DEVELOPMENT CONSENT ORDER BOUNDARY
 - PROPOSED CLEARWAY EXTENTS
 - EXTENT OF EXISTING CLEARWAY TO BE REVOKED ON TRUNK ROAD
 - PARISH BOUNDARY
 - U41140 UNCLASSIFIED ROAD REFERENCE NUMBER



CO1	21/05/21	APPLICATION SUBMISSION (MAY 2021)	JF	DA	JP	YB
Rev.	Date	Description	By	Chk'd	App'd	Auth'd

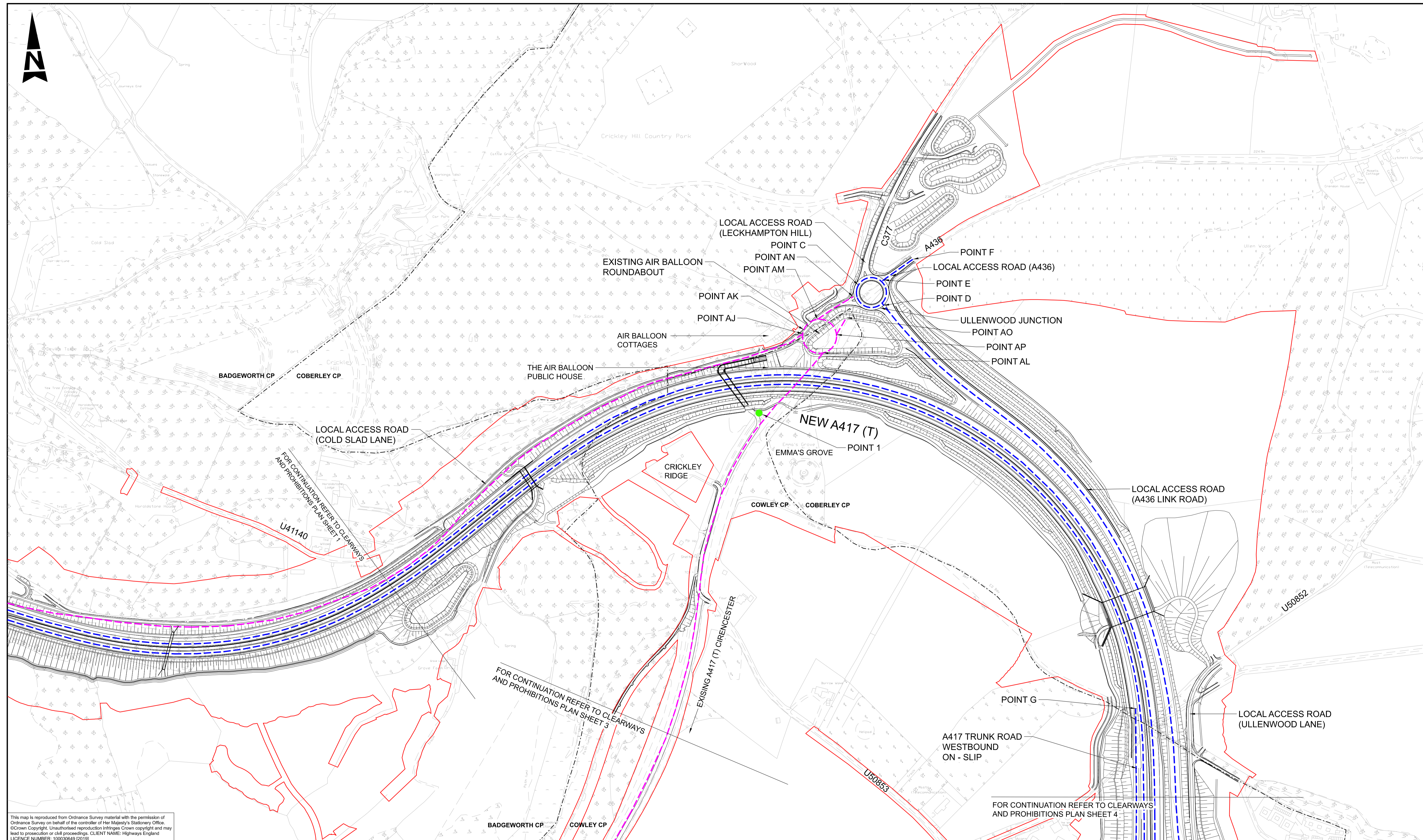
Suitability	A3
Drawing Status	STAGE COMPLETED

Client

Project Title	A417 MISSING LINK
---------------	-------------------

Drawing Title
**TRAFFIC REGULATION MEASURES
 APFP REGULATIONS 5(2)(o)
 CLEARWAYS AND PROHIBITIONS - SHEET 1 OF 6
 APPLICATION NUMBER: TR010056**

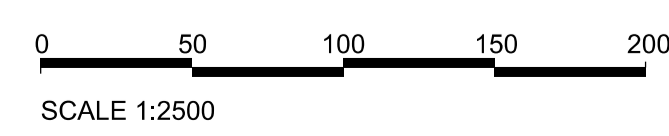
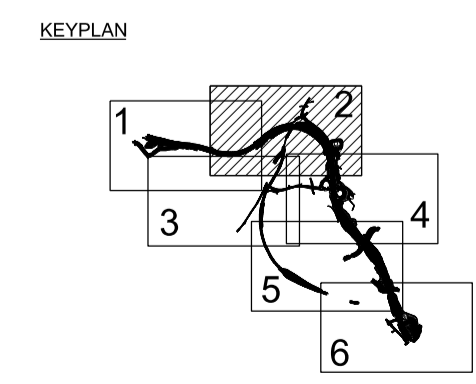
Scale	1:2500	By	JF	Checked	DA	Approved	JP	Authorised	YB
Original Size	A1	Date	20/05/21	Date	20/05/21	Date	21/05/21	Date	21/05/21
Drawing Number	HE PIN HE551505	Originator	ARP	Volume	LSI	C01			
Location	X_XX_XXXX_X	Type	-DR	Role	-ZL	Number	-000711		



This map is reproduced from Ordnance Survey material with the permission of Ordnance Survey on behalf of the controller of Her Majesty's Stationery Office. © Crown Copyright. Unauthorised reproduction infringes Crown copyright and may lead to prosecution or civil proceedings. CLIENT NAME: Highways England LICENCE NUMBER: 100030649 (2019)

- NOTES**
1. ALL DIMENSIONS ARE IN METRES UNLESS NOTED OTHERWISE.
 2. POINTS REFER TO SCHEDULE 3 PART 6 & 7 OF THE DRAFT DEVELOPMENT CONSENT ORDER

- LEGEND:**
- PRELIMINARY SCHEME DESIGN
 - DEVELOPMENT CONSENT ORDER BOUNDARY
 - PROPOSED CLEARWAY EXTENTS
 - EXTENT OF EXISTING CLEARWAY TO BE REVOKED ON TRUNK ROAD
 - PARISH BOUNDARY
 - UNCLASSIFIED ROAD REFERENCE NUMBER
 - LOCATION OF EXISTING PROHIBITION TO BE REVOKED



Rev.	Date	Description	By	Chk'd	App'd	Auth'd
C02	10/02/22	DEADLINE 4 ISSUE TO PINS	ES	DA	DB	JP

Suitability	Drawing Status
A4	STAGE COMPLETED

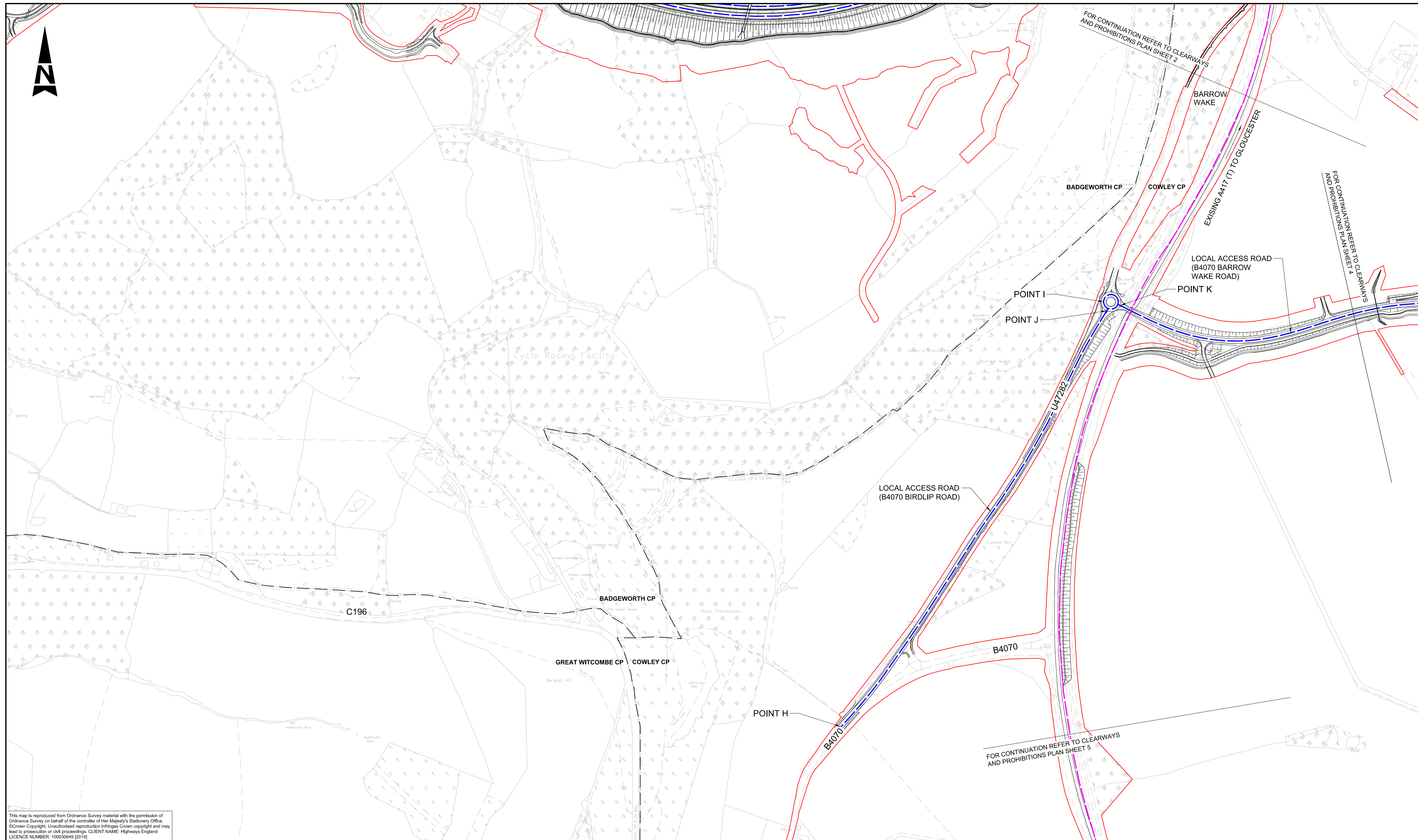
Project Title
A417 MISSING LINK

Drawing Title
**TRAFFIC REGULATION MEASURES
APFP REGULATIONS 5(2)(o)
CLEARWAYS AND PROHIBITIONS - SHEET 2 OF 6
APPLICATION NUMBER: TR010056**

Scale	By	Checked	Approved	Authorised
1:2500	ES	DA	DB	JP
Original Size	Date	Date	Date	Date
A1	10/02/22	10/02/22	10/02/22	10/02/22

Drawing Number	HE PIN	Originator	Volume	Revision
HE551505 - ARP	LSI	-DR - ZL - 000712		C02
X_XX_XXXX_X				
Location	Type	Role	Number	

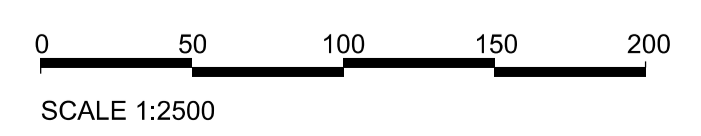
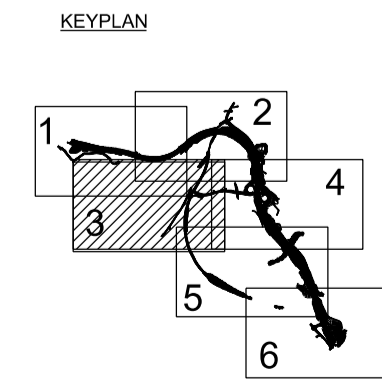




This map is reproduced from Ordnance Survey material with the permission of Ordnance Survey on behalf of the controller of Her Majesty's Stationery Office. © Crown Copyright. Unauthorised reproduction infringes Crown copyright and may lead to prosecution or civil proceedings. CLIENT NAME: Highways England LICENCE NUMBER: 100030649 (2019)

- NOTES**
- ALL DIMENSIONS ARE IN METRES UNLESS NOTED OTHERWISE.
 - POINTS REFER TO SCHEDULE 3 PART 6 & 7 OF THE DRAFT DEVELOPMENT CONSENT ORDER

- LEGEND:**
- PRELIMINARY SCHEME DESIGN
 - DEVELOPMENT CONSENT ORDER BOUNDARY
 - PROPOSED CLEARWAY EXTENTS
 - EXTENT OF EXISTING CLEARWAY TO BE REVOKED ON TRUNK ROAD
 - PARISH BOUNDARY
 - UNCLASSIFIED ROAD REFERENCE NUMBER



CO1	21/05/21	APPLICATION SUBMISSION (MAY 2021)	JF	DA	JP	YB
Rev.	Date	Description	By	Chk'd	App'd	Auth'd

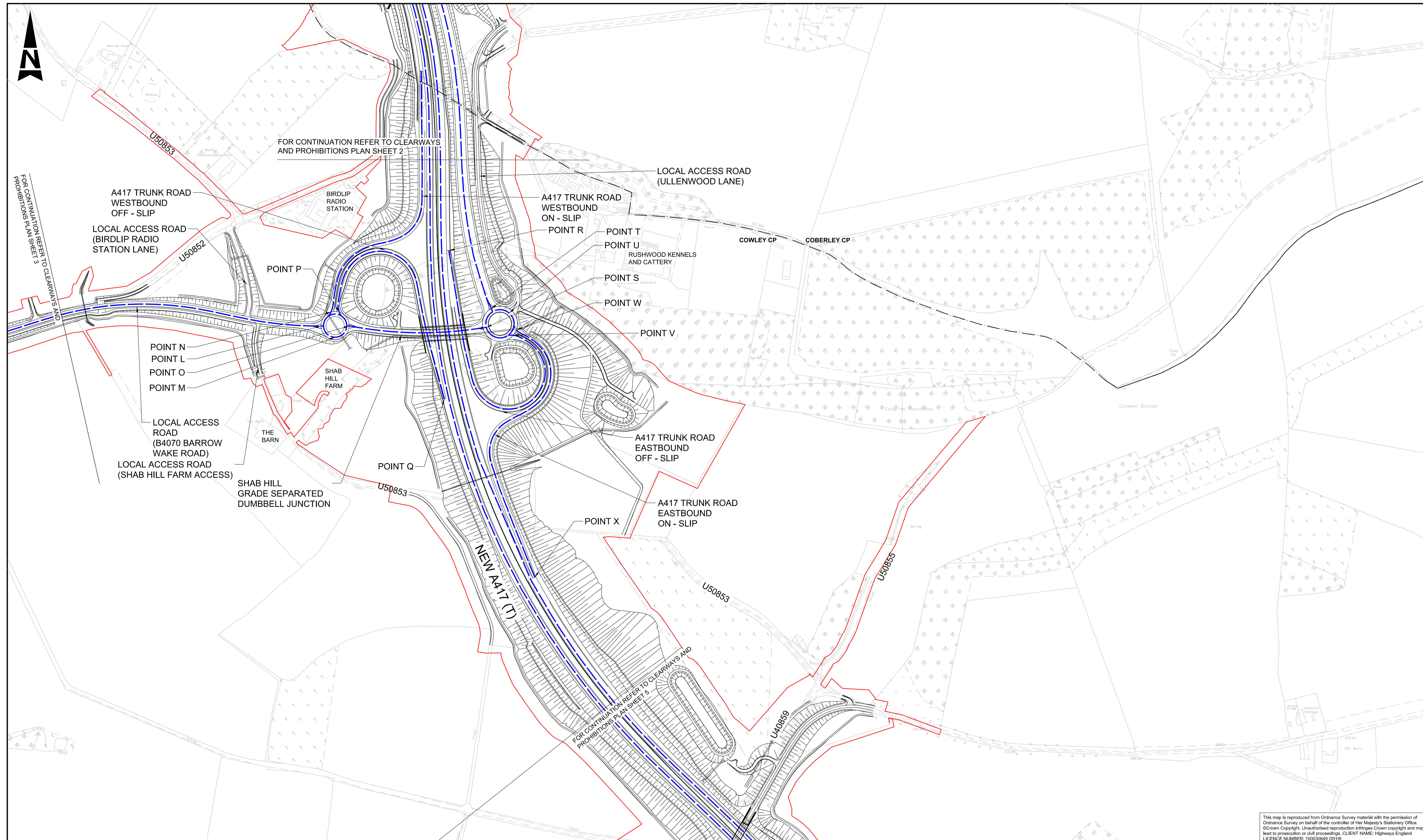
Suitability **A3** Drawing Status **STAGE COMPLETED**



Project Title **A417 MISSING LINK**

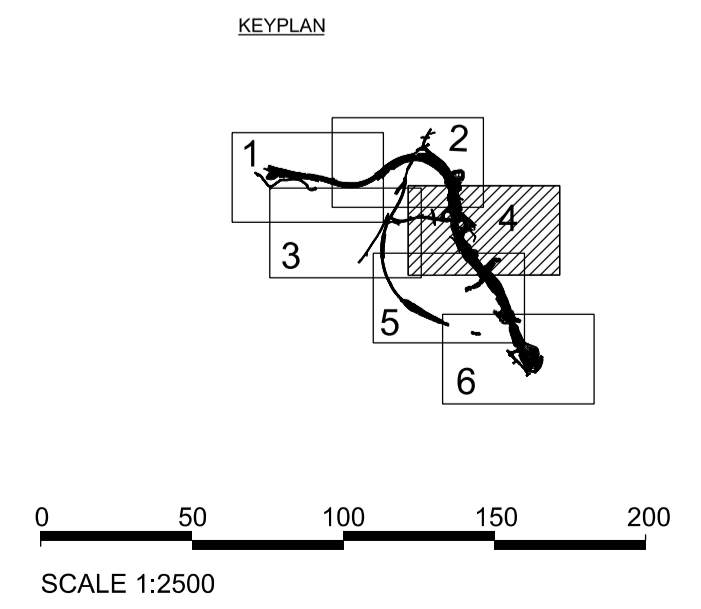
Drawing Title **TRAFFIC REGULATION MEASURES
APFP REGULATIONS 5(2)(o)
CLEARWAYS AND PROHIBITIONS - SHEET 3 OF 6
APPLICATION NUMBER: TR010056**

Scale	1:2500	By	JF	Checked	DA	Approved	JP	Authorised	YB
Original Size	A1	Date	20/05/21	Date	20/05/21	Date	21/05/21	Date	21/05/21
Drawing Number	HE PIN - LSI	Originator	ARP	Volume	- DR - ZL - 000713	C01			
Location	X_XX_XXXX_X	Type	-DR	Role	-ZL	Number	000713		



NOTES
 1. ALL DIMENSIONS ARE IN METRES UNLESS NOTED OTHERWISE.
 2. POINTS REFER TO SCHEDULE 3 PART 6 & 7 OF THE DRAFT DEVELOPMENT CONSENT ORDER

- LEGEND:**
- PRELIMINARY SCHEME DESIGN
 - DEVELOPMENT CONSENT ORDER BOUNDARY
 - PROPOSED CLEARWAY EXTENTS
 - EXTENT OF EXISTING CLEARWAY TO BE REVOKED ON TRUNK ROAD
 - PARISH BOUNDARY
 - U41140 UNCLASSIFIED ROAD REFERENCE NUMBER



This map is reproduced from Ordnance Survey material with the permission of Ordnance Survey on behalf of the controller of Her Majesty's Stationery Office. © Crown Copyright. Unauthorised reproduction infringes Crown copyright and may lead to prosecution or civil proceedings. CLIENT NAME: Highways England LICENCE NUMBER: 100030649 (2019)

CO1	24/05/21	APPLICATION SUBMISSION (MAY 2021)	JF	DA	JP	YB
Rev.	Date	Description	By	Chk'd	App'd	Auth'd

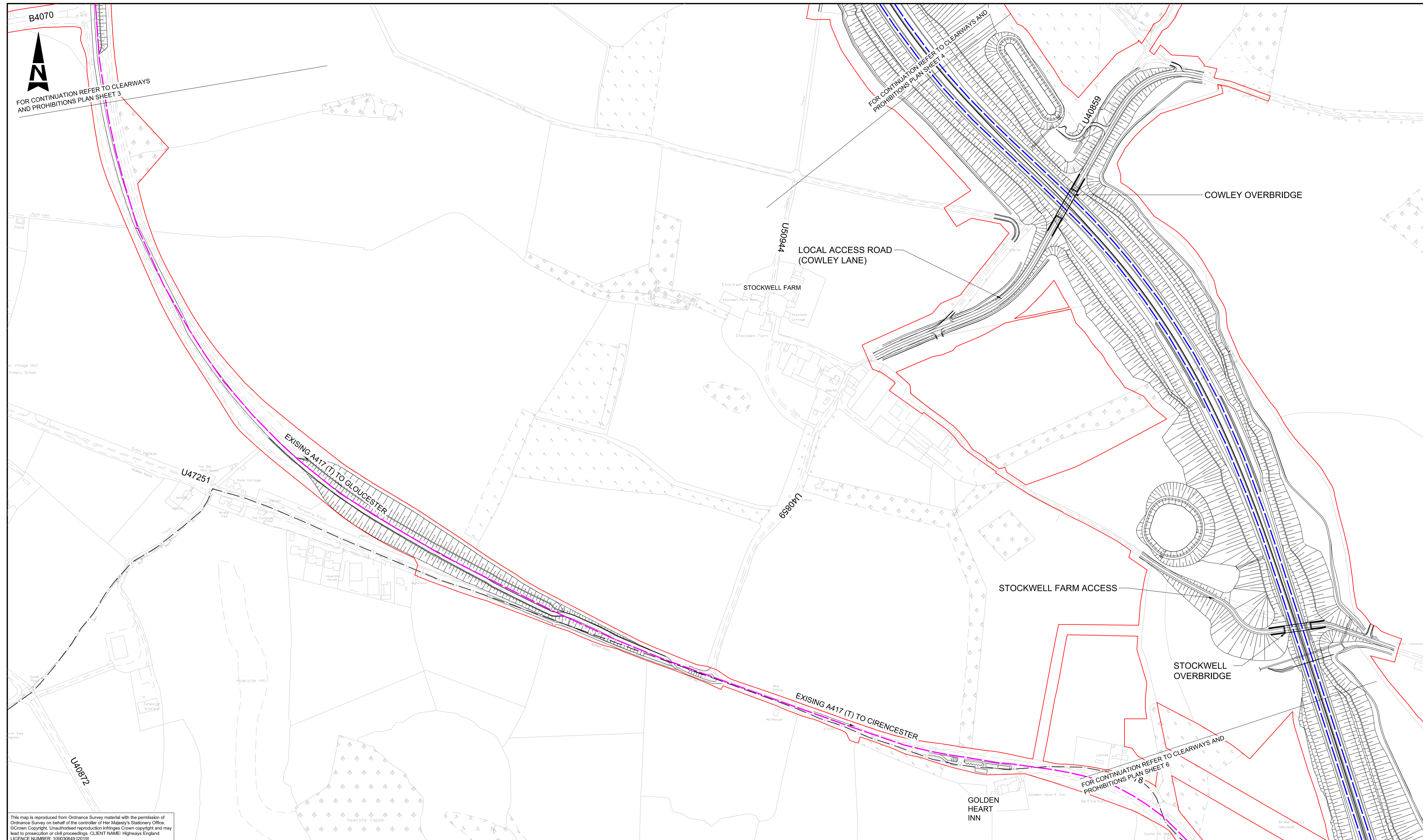
Suitability **A3** Drawing Status **STAGE COMPLETED**



Project Title **A417 MISSING LINK**

Drawing Title **TRAFFIC REGULATION MEASURES
 APFP REGULATIONS 5(2)(o)
 CLEARWAYS AND PROHIBITIONS - SHEET 4 OF 6
 APPLICATION NUMBER: TR010056**

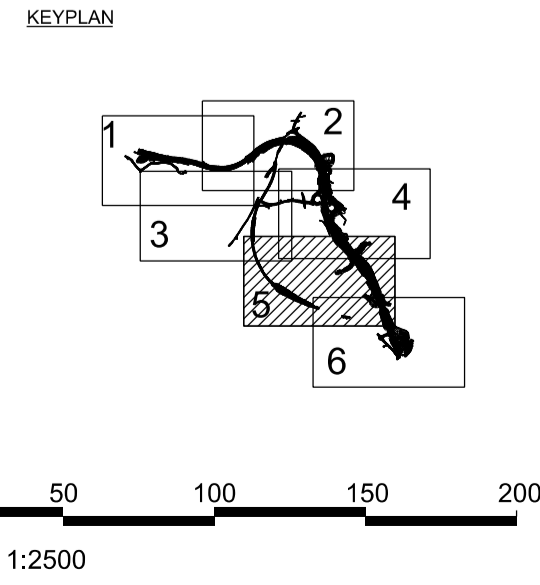
Scale	1:2500	By	JF	Checked	DA	Approved	JP	Authorised	YB
Original Size	A1	Date	20/05/21	Date	20/05/21	Date	24/05/21	Date	24/05/21
Drawing Number	HE PIN HE551505	Originator	ARP	Volume	LSI	Location		Revision	
X_XX_XXXX_X		-DR-ZL		-000714		C01			



This map is reproduced from Ordnance Survey material with the permission of Ordnance Survey on behalf of the controller of Her Majesty's Stationery Office. © Crown Copyright. Unauthorised reproduction infringes Crown copyright and may lead to prosecution or civil proceedings. CLIENT NAME: Highways England LICENCE NUMBER: 100030649 (2019)

- NOTES**
1. ALL DIMENSIONS ARE IN METRES UNLESS NOTED OTHERWISE.
 2. POINTS REFER TO SCHEDULE 3 PART 6 & 7 OF THE DRAFT DEVELOPMENT CONSENT ORDER

- LEGEND:**
- PRELIMINARY SCHEME DESIGN
 - DEVELOPMENT CONSENT ORDER BOUNDARY
 - PROPOSED CLEARWAY EXTENTS
 - EXTENT OF EXISTING CLEARWAY TO BE REVOKED ON TRUNK ROAD
 - PARISH BOUNDARY
 - UNCLASSIFIED ROAD REFERENCE NUMBER



CO1	21/05/21	APPLICATION SUBMISSION (MAY 2021)	JF	DA	JP	YB
Rev.	Date	Description	By	Chk'd	App'd	Auth'd

Suitability	A3		Drawing Status	STAGE COMPLETED		Project Title	A417 MISSING LINK				
Client											
Drawing Title							TRAFFIC REGULATION MEASURES APFP REGULATIONS 5(2)(o) CLEARWAYS AND PROHIBITIONS - SHEET 5 OF 6 APPLICATION NUMBER: TR010056				
Scale	1:2500	By	JF	Checked	DA	Approved	JP	Authorised	YB		
Original Size	A1	Date	20/05/21	Date	20/05/21	Date	21/05/21	Date	21/05/21		
Drawing Number	HE PIN	Originator	Volume	HE551505 - ARP - LSI		X_XX_XXXX_X -DR - ZL -000715		C01			
Location	Type	Role	Number								

